

Concrete Bridge Survey - Recommended

County	NBI #	KS_ID	Material	Design	Location	Facility	Feature Intersected
Sedgwick ✓	00000000870430	SG-30 / 6	02		2.9S OF VALLEY CENTER	RS 304	LITTLE ARKANSAS RIVER
Barton ✓	000050671405260	BT-08 ✓ 1	03		2.9E OF GREAT BEND	LOCAL RD. 202	WALNUT CREEK
Cowley ✓	501100180000008	CL-13 ✓ 1	03		IN ARKANSAS CITY	CRESTWOOD DRIVE	CRESTWOOD CREEK
Cowley ✓	000000000180260	CL-28 ✓ 2	03		3.8W OF ATLANTA	RS 159 82	DUTCH CREEK
Butler ✓	000080887905960	BU-40 ✓ 1	04		5.0W 2.5N OF ROSALIA	LOCAL 25N9-25-6	BRANCH OF BEMIS CREEK
Crawford ✓	456020194528001	CR-13 ✓ 1	04		2.0 S .5 E capaldo	Atkinson Road	First Cow Creek <i>replaced</i>
Crawford ✓	000000000190260	CR-03 ✓ 1	04		1.0W 9.7N OF MCCUNE	RS 171	HICKORY CREEK
Dickinson ✓	51230021000HER	DK-10 / 1	04		NORTH BROADWAY HERINGTON	CITY STREET	TRIB. TO LIME CREEK <i>replaced</i>
Dickinson ✓	51230021000HER	DK-09 ✓ 1	04		WEST MAIN ST HERINGTON	CITY STREET	LIME CREEK
Ford ✓	000290567006402	FO-05 ✓ 1	04		0.9W 1.6S OF BUCKLIN	LOCAL RD.	RATTLESNAKE CREEK
Marshall ✓	000000000580180	MS-05 ✓ 1	04		1.5N OF OKETO	RS 433	NORTH ELM CREEK
Shawnee ✓	000000000890210	SN-13 / 1	04		0.9S OF AUBURN	RS 514 106	WAKARUSA RIVER <i>Under review</i>
Labelle ✓	000000000500430	LB-24 ✓ 2	04		3.0N 3.5E OF MOUND VALLEY	RS 377	M.K. & T RAILROAD (ABAN.) <i>Under review</i>
Morris ✓	000000000640457	MR-06 ✓ 2	04		3.0S 2.5W OF DUNLAP	RS 1902 DD.5 - 450	LAKE KAHOLA SPILLWAY
Cloud ✓	000150803003582	CD-06 ✓ 1	05		0.8S 5.3W OF CLYDE	LOCAL RD.	REPUBLICAN TRIBUTARY
Douglas ✓	000000000230340	DG-08 ✓ 1	07		1.2E 3.0N OF GLOBE	RS 1370	BRANCH WASHINGTON CREEK
Allen ✓	000011043806100	AL-63 ✓ 2	07		7.2W OF SAVONBURG	MINOR COL 14.8-U.0	STREAM
Kearny ✓	000000000470150	KE-03 ✓ 2	07		0.5W OF HARTLAND	RS 1522	AMAZON DITCH

Concrete Bridge Survey - Recommended

County	NBI #	KS_ID	Material	Design	Location	Facility	Feature Intersected
Anderson ✓	000021059005467	AN-01 ✓ 1	00	00	1.2E 8.2N OF KINCAID	LOCAL RD. 132	TRIB. TO SUGAR CREEK
Wilson ✓	001030973106400	WL-01 ✓ 1	00	00	2.5S 1.0E OF NEW ALBANY	14.9 C.1 LOCAL RD	FALL RIVER
Barton ✓	000050669005226	BT-07 ✓ 1	02	02	1.5E 1.0N OF GREAT BEND	LOCAL RD. 188	WALNUT CREEK
Bourbon ✓	000061089606160	BB-06 ✓ 1	02	02	1.0S 0.6E OF HIATTVILLE	LOCAL 12.6-X.0	PAWNEE CREEK
Butler ✓	000080855605720	BU-02 ✓ 1	02	02	0.6E 6.0N OF POTWIN	LOCAL 29N6-23-4	WHITEWATER RIVER
Clay ✓	000000000140470	CY-03 ✓ 1	02	02	2.5W OF FACT	RS 1321	WEST FANCY CREEK
Cowley ✓	000000000180470	CL-02 ✓ 1	02	02	2.3N OF WINFIELD	RS 166 86	TIMBER CREEK
Crawford ✓	000000000190020	CR-02 ✓ 1	02	02	2.0E 3.2N OF ARMA	RS 55	DRY BRANCH COX CREEK
Linn ✓	000541091005267	LN-01 ✓ 1	02	02	3.0W 0.3N OF LACYGNE	LOCAL RD. 7B	COX SLOUGH
Lyon ✓	000560955604880	LY-05 ✓ 1	02	02	2.0E OF ADMIRE	LOCAL RD. P.6-7.0	142 MILE CREEK
Montgomery ✓	000000000630690	MG-15 ✓ 1	02	02	0.6E OF COFFEYVILLE	RS 2089	OVERFLOW VERDIGRIS RIVER <i>Under review</i>
Osage ✓	000000000700480	OS-03 ✓ 1	02	02	1.7S 3.0W OF MELVERN	RS 2075 26.7-14.0	ATCHISON TOPEKA & SF RR
Pratt ✓	000000000760250	PR-01 ✓ 1	02	02	3.0W 2.2N OF SAWYER	RS 5016	NORTH BRANCH ELM CREEK
Russell ✓	000840675004224	RS-02 ✓ 1	02	02	E. EDGE OF LURAY	LOCAL RD. 161	STREAM
Sedgwick ✓	5304008700LAR30	SG-04 ✓ 1	02	02	MURDOCK AT WACO	MURDOCK	LITTLE ARKANSAS RIVER
Sumner ✓	000000000961075	SU-03 ✓ 1	02	02	3.0W OF WELLINGTON	RS 1577 39-28-6	AT&SF RAILROAD
Allen ✓	000011049306060	AL-49 ✓ 2	02	02	4.2W 1.0S OF ELSMORE	LOCAL RD. 17.3-S.0	BIG CREEK
Elk ✓	000000000250380	EK-06 ✓ 2	02	02	0.5N 4.5W OF HOWARD	RS 804	ELK RIVER
Lane ✓	000000000510170	LE-04 ✓ 2	02	02	13.0S 8.0E OF DIGHTON	RS 1543 FAS 170	N. FORK HACKBERRY CREEK
Miami ✓	000000000610583	MI-25 ✓ 2	02	02	INSIDE OSAWATOMIE	RS 1604	MARIAS DES CYGNES RIVER
Montgomery ✓	000631013007080	MG-28 ✓ 2	02	02	1.0E OF VIDETTA SPUR	MINOR COL 913	PUMPKIN CREEK
Osage ✓	000700997604824	OS-12 ✓ 2	02	02	4.1N 0.2E OF LYNDON	LOCAL RD. 192	DRAGOON CREEK
Sedgwick ✓	530400870WDC16	SG-16 ✓ 2	02	02	15TH ST AT I-135	15TH STREET NORTH	WICHITA DRAINAGE CANAL
Sedgwick ✓	5304008700LAR70	SG-13 ✓ 2	02	02	13TH ST N AT LEWELLEN	13TH STREET NORTH	LITTLE ARKANSAS RIVER

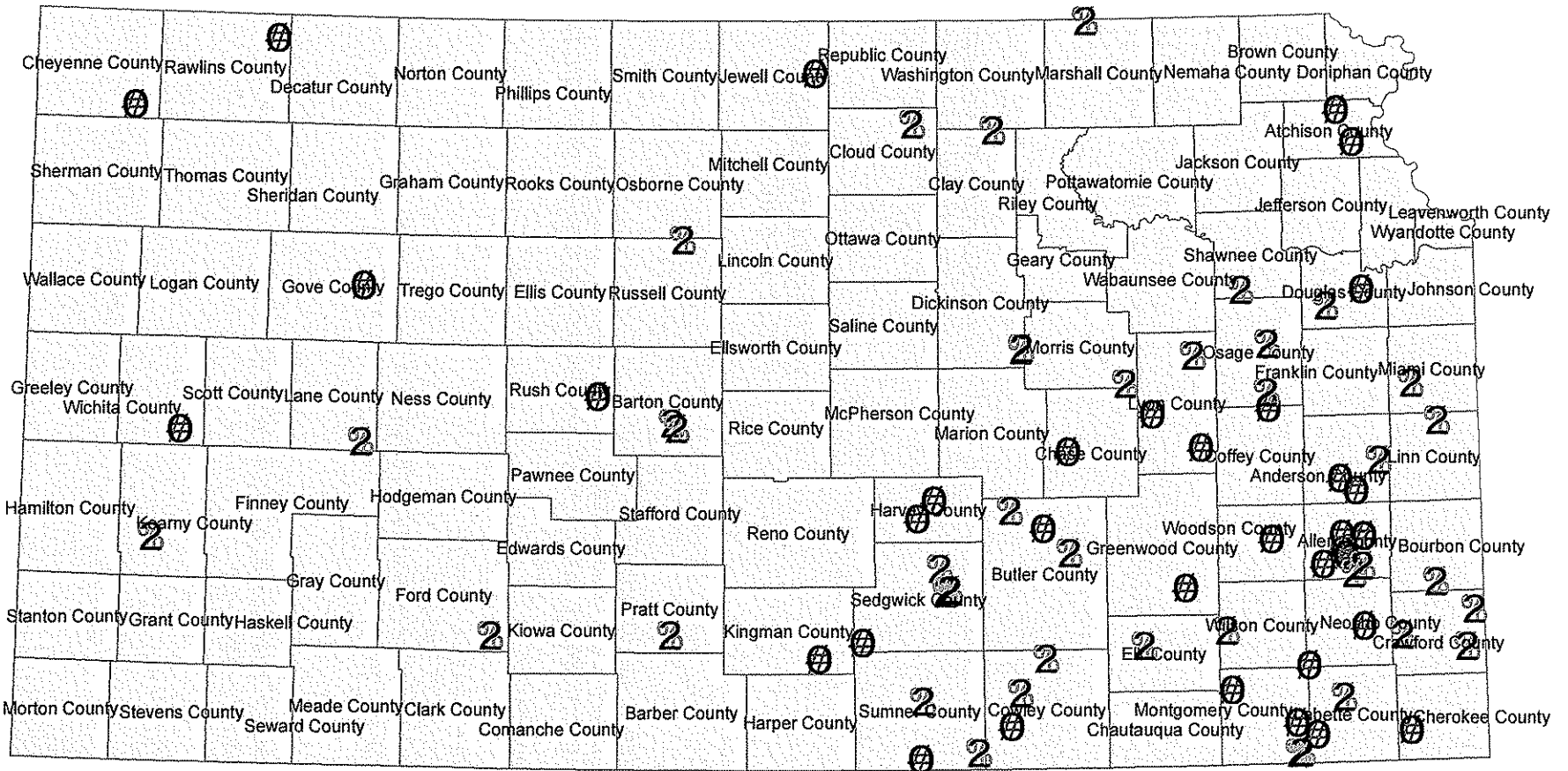
Concrete Bridge Surve Alternate



County	NBI #	KS_ID	Material	Design	Location	Facility	Feature Intersected
Allen ✓	000011039005989	AL-39 ✓ 1	02		6.9S 1.0W OF LA HARPE	LOCAL RD. 12.0-0.9	STREAM
Anderson ✓	000021045205640	AN-06 ✓ 1	02		0.8W OF LONE ELM	LOCAL RD. 108	TRIB. TO DEER CREEK
Anderson ✓	000021037005567	AN-03 ✓ 1	02		4.3N 2.0E OF COLONY	LOCAL RD. 97	TRIB. TO CEDAR CREEK
Atchison ✓	000031037003542	AT-15 ✓ 1	02		2.8N OF LANCASTER	LOCAL RD. 15.4-M.8	TRIB. INDEPENDENCE CK.
Atchison ✓	000031045503720	AT-20 ✓ 1	02		1.0N 1.0E OF CUMMINGS	LOCAL RD. E-19.5	STRANGER CREEK
Cherokee ✓	000111073006966	CK-04 ✓ 1	02		0.4N OF FAULKNER	LOCAL RD. E-16.6	CENTER CREEK
Harvey ✓	000400813105660	HV-07 ✓ 1	02		1.5N 3.3W OF NEWTON	L-17.1 LOCAL	EAST EMMA CREEK
Lyon ✓	000560931505200	LY-03 ✓ 1	02		0.5S 2.0E OF PLYMOUTH	LOCAL RD. D.5-23.0	LINDY CREEK
Rawlins ✓	000000000770100	RA-05 ✓ 1	02		0.5S 1.0W OF HERNDON	RS 179	BEAVER CREEK
Rush ✓	000630627005083	RH-01 ✓ 1	02		1.2N 3.0E OF TIMKEN	LOCAL RD. 81	WALNUT CREEK
Allen ✓	00000000010664	AL-48 ✓ 2	02		1.4S OF HUMBOLDT	RS 2096	COAL CREEK
Chase ✓	000090887205389	CS-15 ✓ 2	02		2.7S 0.8E OF CLEMENTS	18.9-G.2 LOCAL RD.	COYNE CREEK
Cheyenne ✓	000000000120140	CN-02 ✓ 2	02		9.7S BIRD CITY	RS 116	LITTLE BEAVER CREEK
Gove ✓	000000000320430	GO-10 ✓ 2	02		2.8S 8.3E OF GOVE	RS 1542 430	HACKBERRY CREEK
Neosho ✓	000671049006385	NO-04 ✓ 2	02		0.5E 2.5S OF ERIE	34-13.5 M.K.T. RR.	COUNTY ROAD
Wichita ✓	000000001020060	WH-11 ✓ 2	02		11.5S 2.0W OF MARIENTHAL	RS 923 (FAS 6)	SAND CREEK
Greenwood ✓	000370949406161	GW-09 ✓ 1	03		6.0N 5.6W OF FALL RIVER	LOCAL RD. 33.1-V.4	TRIB. TO FALL RIVER
Jewell ✓	000450747903300	JW-03 ✓ 1	03		3.9E OF MONTROSE	MINOR P-26.9	EAST MARSH CREEK
Kingman ✓	000000000480110	KM-05 ✓ 1	03		1.5S 0.5W OF ADAMS	RS 303 SE 70 AVE	CHIKASKIA RIVER
Coffey ✓	000000000160610	CF-06 ✓ 1	04		1.0W 5.3N OF HALLS SUMMIT	OXEN RD. #023	TRIB. TO N. LONG CREEK
Harvey ✓	000400803405760	HV-24 ✓ 1	04		0.5E OF HALSTEAD	G-12.4 MINOR	LITTLE ARKANSAS RIVER
Labette ✓	000000000500450	LB-16 ✓ 1	04		2.0W OF ANGOLA	RS 378	TRIB. TO PUMPKIN CREEK
Lyon ✓	000560959005385	LY-11 ✓ 1	04		4.5W 3.0S OF HARTFORD	LOCAL RD. R.0-32.5	EAGLE CREEK
Montgomery ✓	000630975006724	MG-23 ✓ 1	04		ELK CITY	LOCAL RD. 402	STREAM

Concrete Bridge Surve Alternate

County	NBI #	KS_ID	Material	Design	Location	Facility	Feature Intersected
Neosho ✓	000000000670060	NO-02 ✓	1	04	7.0S 2.6W OF THAYER	RS 375 49-0.4	DRUM CREEK
Sumner ✓	000960803707085	SU-10 ✓	1	04	0.1W OF DRURY	LOCAL 60.5-35-7	CHIKASKIA RIVER
Butler ✓	000080873405820	BU-51 ✓	2	04	0.4E 2.0S OF DEGRAFF	LOCAL 23N4-24-5	TRIB. W. BR. WALNUT RIV.
Montgomery ✓	000000000630540	MG-30 ✓	2	04	0.3E OF LIBERTY	RS 818	BIG HILL CREEK
Sedgwick ✓	000000000870040	SG-19 ✓	2	04	7.0W 1.0N OF VIOLA	RS 597	SAND CREEK
Cowley ✓	000180855006905	CL-29 ✓	5	04	0.1S OF HACKNEY	LOCAL 2E-19-33-4	POSEY CREEK
Douglas ✓	000000000230040	DG-06 ✓	1	07	0.4E OF SIBLEYVILLE	RS 208	COAL CREEK
Woodson	001040997505901	WO-08 ✓	1	07	253 2.5E 1.0N US54&75 JCT	MINOR COL	OWL CREEK
Allen ✓	000000000010570	AL-60 ✓	2	07	3.0W 1.3S OF JCT-US 59&54	RS 1492	TRIB. TO ELM CREEK
Allen ✓	000000000010560	AL-59 ✓	2	07	3.0W 1.4S OF JCT US-59&54	RS 1492	TRIB. TO ELM CREEK
Allen ✓	000000000010340	AL-56 ✓	2	07	0.3S OF GAS	RS 7	NORTH BRANCH ELM CREEK
Allen ✓	000000000010310	AL-54 ✓	2	07	4.6S OF GAS	RS 7	BRANCH OF COAL CREEK

NRHP RECOMMENDED AND ALTERNATIVE CONCRETE BRIDGES



 Recommended Bridge
 Alternate Bridge
 Prepared by KDOT: 5/18/2007